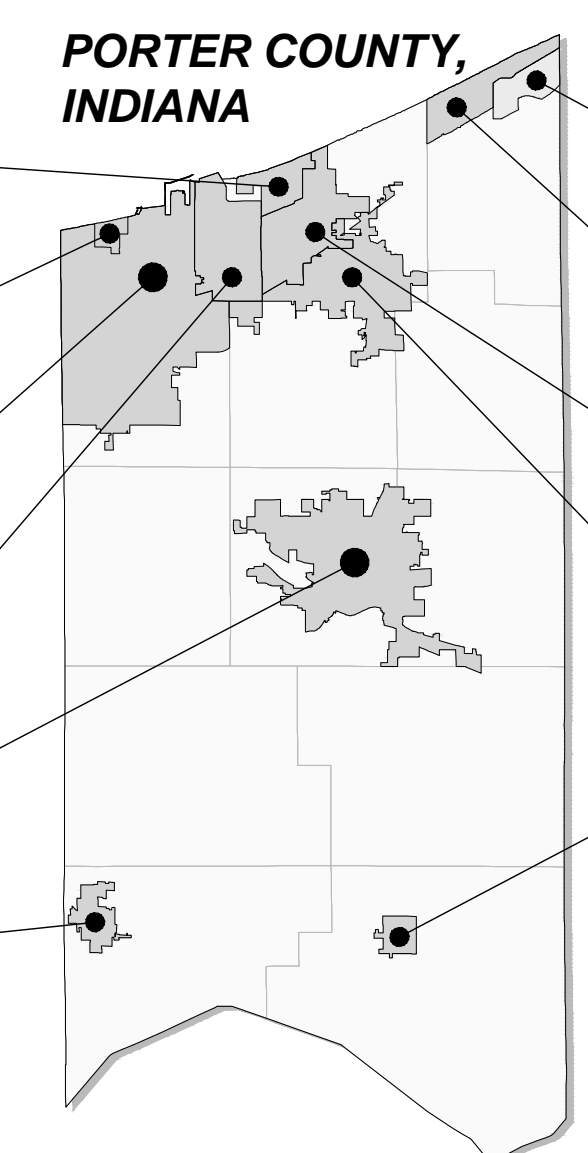




# CITY OF PORTAGE COUNCIL DISTRICTS

Districts drawn according to Ordinance No. 21-2012 - Section 1 "Amendment of Councilmanic Districts", as recorded with the Porter County Recorder as Document No. 2012-026954.



- TOWN OF DUNE ACRES**  
No Council Districts by Town Code, Article 2, Section 2.21
- TOWN OF OGDEN DUNES**  
5 Council Districts by Ordinance 770-2012
- CITY OF PORTAGE**  
5 Council Districts by Ordinance 21-2012 and recertified by Ordinance 24-2022
- TOWN OF BURNS HARBOR**  
No Council Districts by Ordinance 251-2012
- CITY OF VALPARAISO**  
5 Council Districts by Ordinance 25-2022
- TOWN OF HEBRON**  
3 Council Districts by Ordinance 10-15-2002
- TOWN OF PINES**  
No Council Districts by Town Code
- TOWN OF BEVERLY SHORES**  
No Council Districts by Town Code, Chapter 32, Section 32.01
- TOWN OF PORTER**  
5 Town Districts by Ordinance 08-2014
- TOWN OF CHESTERTON**  
5 Council Districts by Ordinance 14-2022
- TOWN OF KOUTS**  
4 Council Districts by Ordinance 03-2012



**PORTER COUNTY SURVEYOR'S OFFICE**  
KEVIN D. BREITZKE, P.E., L.S. - COUNTY SURVEYOR  
155 INDIANA AVENUE SUITE 303  
VALPARAISO, INDIANA 46383  
PHONE (219) 465-3560 FAX (219) 465-3811

**CITY OF PORTAGE, INDIANA COUNCIL DISTRICTS MAP**  
Information herein compiled from Surveyor's records and data, along with recorded documents and records provided by other agencies. Although strict accuracy standards were maintained in the mapping process, errors and/or omissions may occur. Porter County does not guarantee the accuracy of information contained herein and disclaims any and all liability resulting in use. County street addresses are evenly numbered on the south or west sides of roads north or east sides have odd-numbered addresses.  
DATE: 01-01-2023 SCALE: 1:2,000'